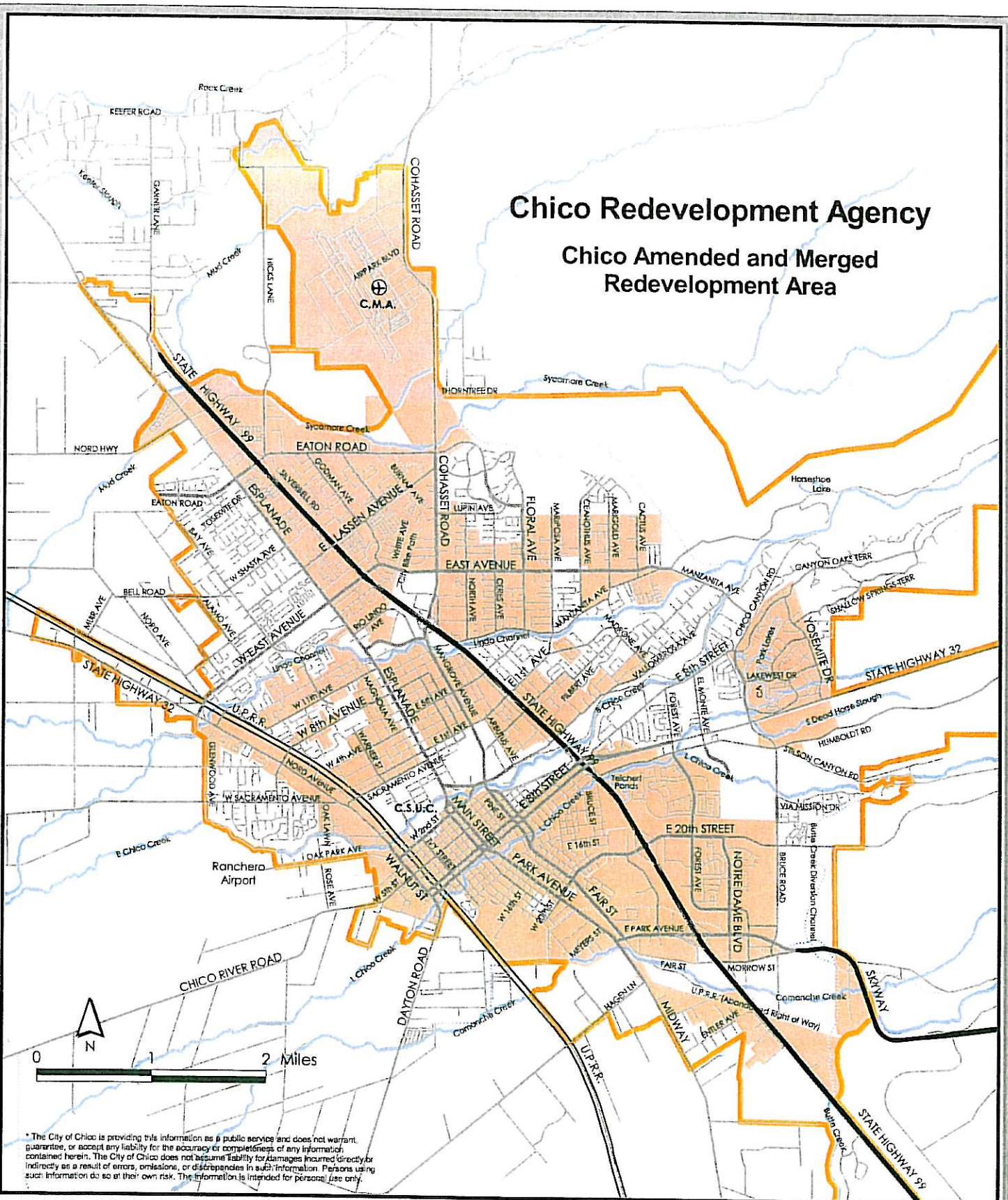


Chico Redevelopment Agency

Chico Amended and Merged Redevelopment Area









* The City of Chico is providing this information as a public service and does not warrant, guarantee, or accept any liability for the accuracy or completeness of any information contained herein. The City of Chico does not assume liability for damages incurred directly or indirectly as a result of errors, omissions, or discrepancies in such information. Persons using such information do so at their own risk. The information is intended for personal use only.

 Chico Amended and Merged Redevelopment Project Area

Chico Amended and Merged Redevelopment Project Boundaries adopted by Chico City Council, June 14, 2004

General Plan Street Classifications

-  Freeway /Expressway (4-6 lanes)
-  Arterial (4 lanes)
-  Minor Arterial (2 lanes)
-  Collector (2 lanes)
-  Local Street
-  City of Chico Sphere of Influence

